

Gemarkung Bronnen

Fortführungsnachweis 2020/1

□ verkauft

/// erschlossen; reserviert

Karte

Maßstab 1 : 500



362

363

A

I n n e r e r G r u n d

363/11
WBF

675m²

363/12
WBF

578m²

363/13
WBF

669m²

S

363/10
WBF

689m²

363/9
WBF

667m²

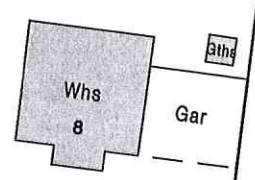
363/8
WBF

600


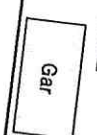
S

I n n e r e r G r u n d

611
WBF



612
WBF



613
WBF

614
WBF

Grenze neu, bestehenbleibend ○ — ○
Grenze wegfallend × — ×

32514994.10